

Airport Transfer

By Airport Shuttle

The Airport Shuttle Minibus (ASM) service provides door to door airport transfer for a reasonable price. At the airport you will find ASM desks where you can request a vehicle or join to other passengers. If you prefer booking it online before your flight, visit their website: <http://www.airportshuttle.hu/en/>



The prices depend on the number of passengers. Euro currency is also accepted. Here you can find the price chart:

DOOR TO DOOR TRANSFER FOR BUDAPEST						
Passengers	Airport Area		Hotels & City Centre		City Area	
	one way	return	one way	return	one way	return
1	1 900.-	3 200.-	3 200.-	5 500.-	6 900.-	13 800.-
2	3 000.-	5 600.-	4 790.-	8 790.-	7 900.-	15 800.-
3	4 000.-	7 400.-	5 990.-	10 990.-	8 900.-	17 800.-
4	5 000.-	9 200.-	6 990.-	12 800.-	9 900.-	19 800.-
5	6 000.-	11 000.-	9 000.-	16 000.-	10 900.-	21 800.-
6	7 000.-	12 800.-	10 200.-	19 000.-	11 900.-	23 800.-
7	8 000.-	14 600.-	12 500.-	22 800.-	12 900.-	25 800.-
8	9 000.-	16 400.-	13 500.-	25 800.-	13 900.-	27 800.-
8+	1 000.-	2 000.-	2 000.-	3 000.-	3 000.-	4 000.-

Children's fee: 1 child under 2 years travels for free per group.

Terminal 1 <-> Terminal 2 transfer for only 700 HUF/passenger!

Euro currency is accepted, money back only in HUF.
200 and 500 Euro banknotes are not accepted!

airportshuttle.hu

By public transport

From 4:00 a.m. to 11:00 p.m. bus number 200E commutes between Terminal 2 and the *Kőbánya-Kispest* metro terminal (metro line M3).

From the *Kőbánya-Kispest* metro terminal, you can take the **M3** metro towards *Újpest Központ* to reach the city center or the Hotel Gellért. The hotel is located at *Szent Gellért tér*, and the closest M3 metro station is called *Kálvin tér*.

After you get off at *Kálvin tér* you have to cross the river to reach the hotel. You can take a 12 min walk or go by tram number 47 towards *Városháza tér* or tram 48 towards *Savoya Park* or tram 49 towards *Kelenföld*. Whichever you choose, get off at *Szent Gellért tér* and you will see the hotel.

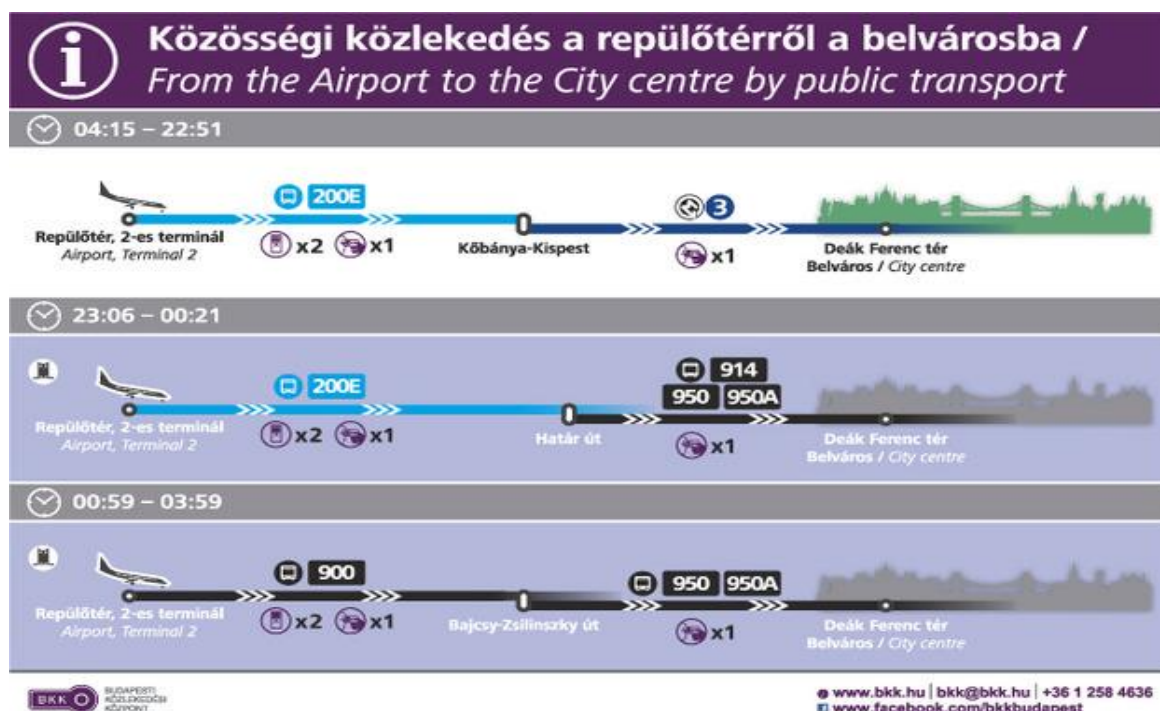
Alternatively you can travel with **M3** metro to *Kálvin tér*, then change there to **M4** metro towards *Kelenföld vasútállomás* and get off at *Szent Gellért tér*.

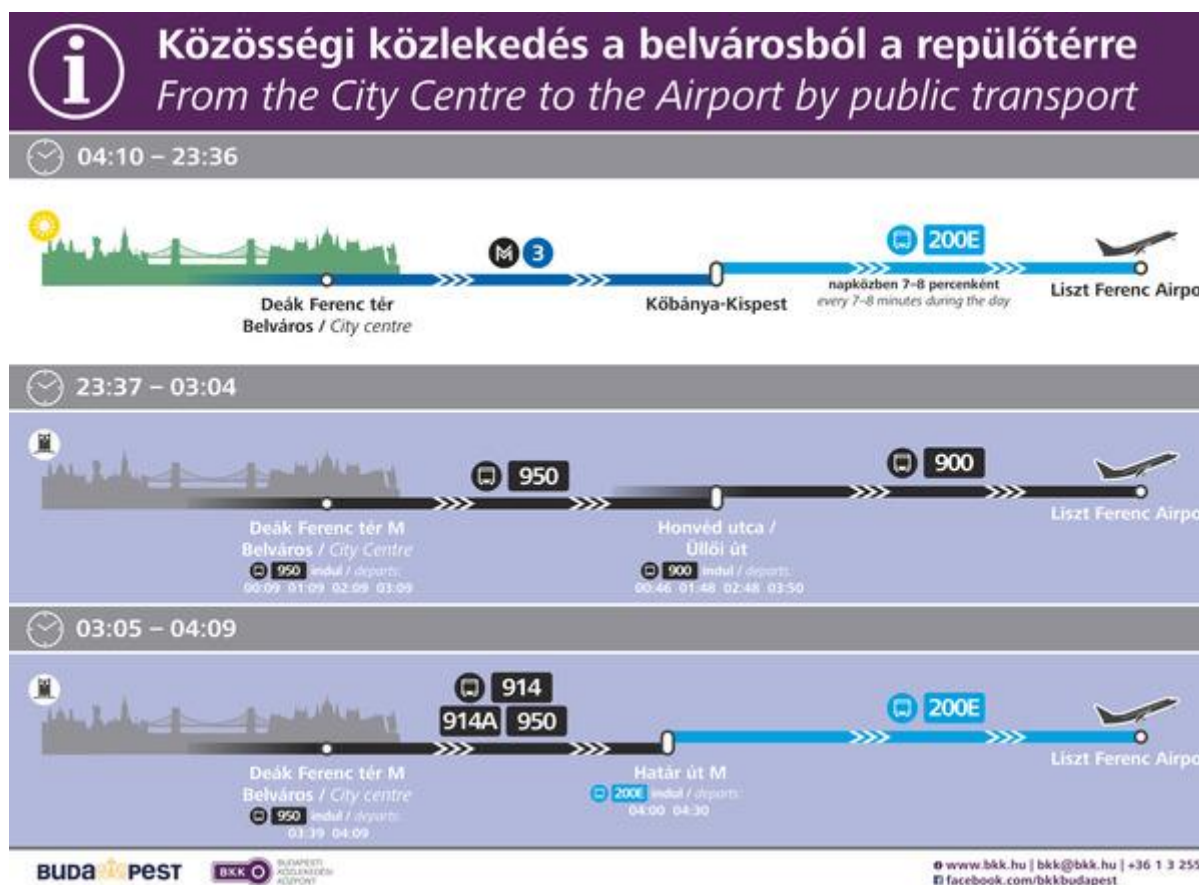
From 11:00 p.m. to 1:00 a.m. bus number 200E operates between Budapest Airport Terminal 2 and *Határ út* bus stop. From *Határ út* you can change to night buses number 950 towards *Rákospalota* or bus number 914 towards *Káposztásmegyer* and get off at *Kálvin tér*. From there you have to take a 10-15 min walk to the hotel because there isn't any public transport between these points at night.

From 1:00 a.m. to 4:00 a.m. night bus number 900 operates between Budapest Airport Terminal 2 and *Bajcsy-Zsilinszky út*. At *Bajcsy-Zsilinszky út* it is possible to change to night buses 950 and 950A going to *Kálvin tér* which is the closest metro station to Hotel Gellért. From there you have to walk 10-15 min to the hotel because there isn't any public transport between these points at night.

Please note that front-door boarding only policy is now in place on bus 200E.

The following graphics illustrate the travel options between BUD Airport and the City center.





Tickets

Single tickets for public transportation priced 350 HUF are available at the airport from BKK at its customer service points, or from the [post office](#) and the newsagents [Relay](#) and from ticket machines at every bus stop. It is also possible to purchase a single ticket from the bus driver for 450 HUF.

Single tickets are valid for one trip without change. Transfer tickets are valid for one trip with one change. From the Airport to the Hotel Gellért you will need a transfer ticket and a single ticket. Metro and bus tickets are the same. If you are planning to use public transport often during your stay, it is suggested to buy daily tickets. Budapest Cards are also available, which, in addition to numerous discounts, offer unlimited use of public transportation during the period of validity. Detailed information on tickets: <http://www.bkk.hu/en/prices/>

At the airport the post office is located on the mezzanine level of Terminal 2A, where 24 and 72-hour, weekly and monthly travel passes for Budapest public transport are also available. Newsagents at the airport only sell single tickets, 10-piece ticket booklets and short section tickets.

Journey planner: <http://futar.bkk.hu/?layers=SVB>

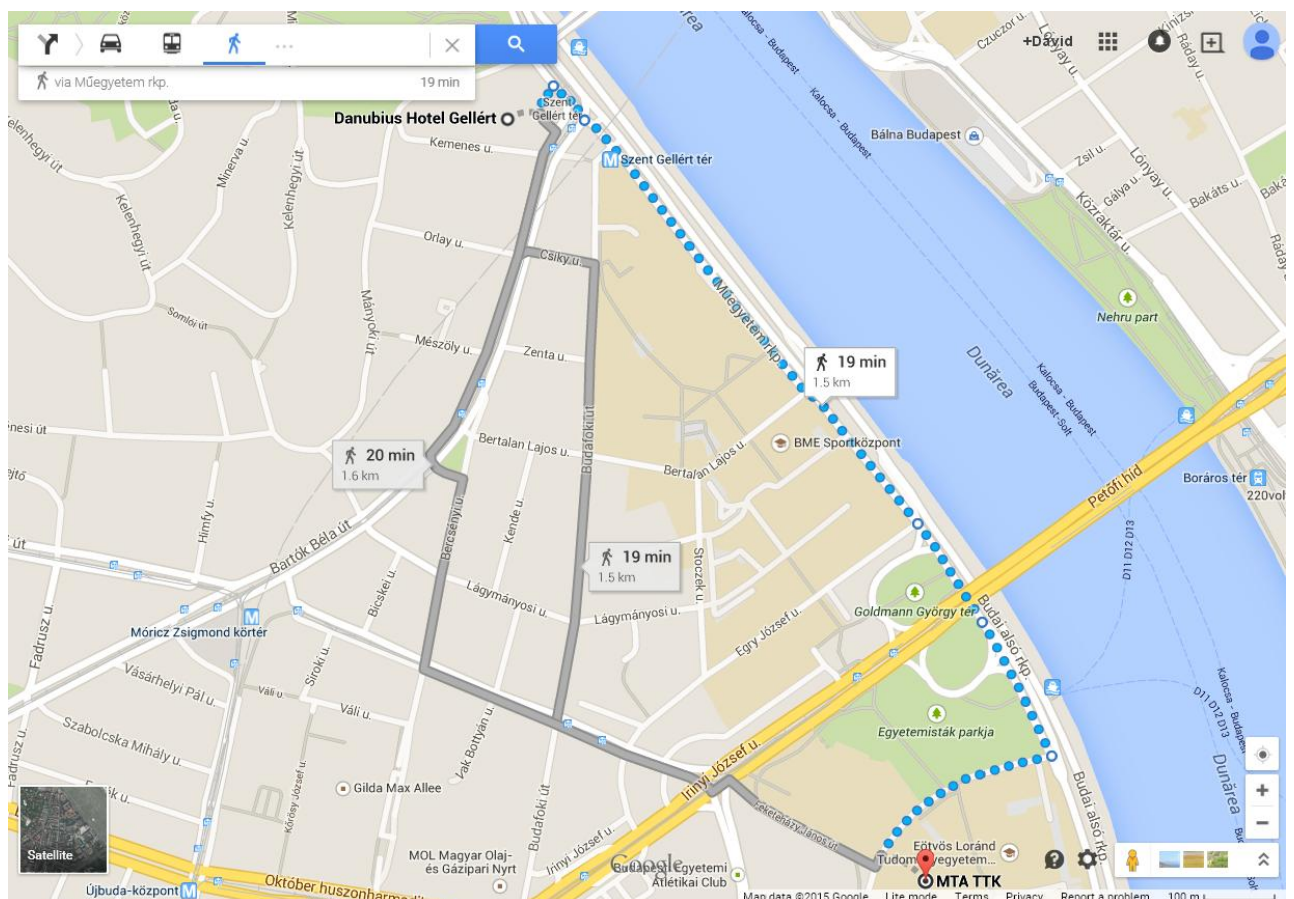
Metro lines in Budapest

In Budapest there is a four line metro system, with three lines meeting in the city centre at Deák Ferenc Tér and M4 meeting with M3 at Kálvin tér. The Budapest Metro operates between 4:30 and 23:10 with trains every 4-5 minutes (2-3 min during rush hours). Generally the Budapest Metro is well integrated into the city transport system which includes buses, trams, metro and HÉV (suburban) trains. All tickets are valid for any means of transport within Budapest City.



By foot

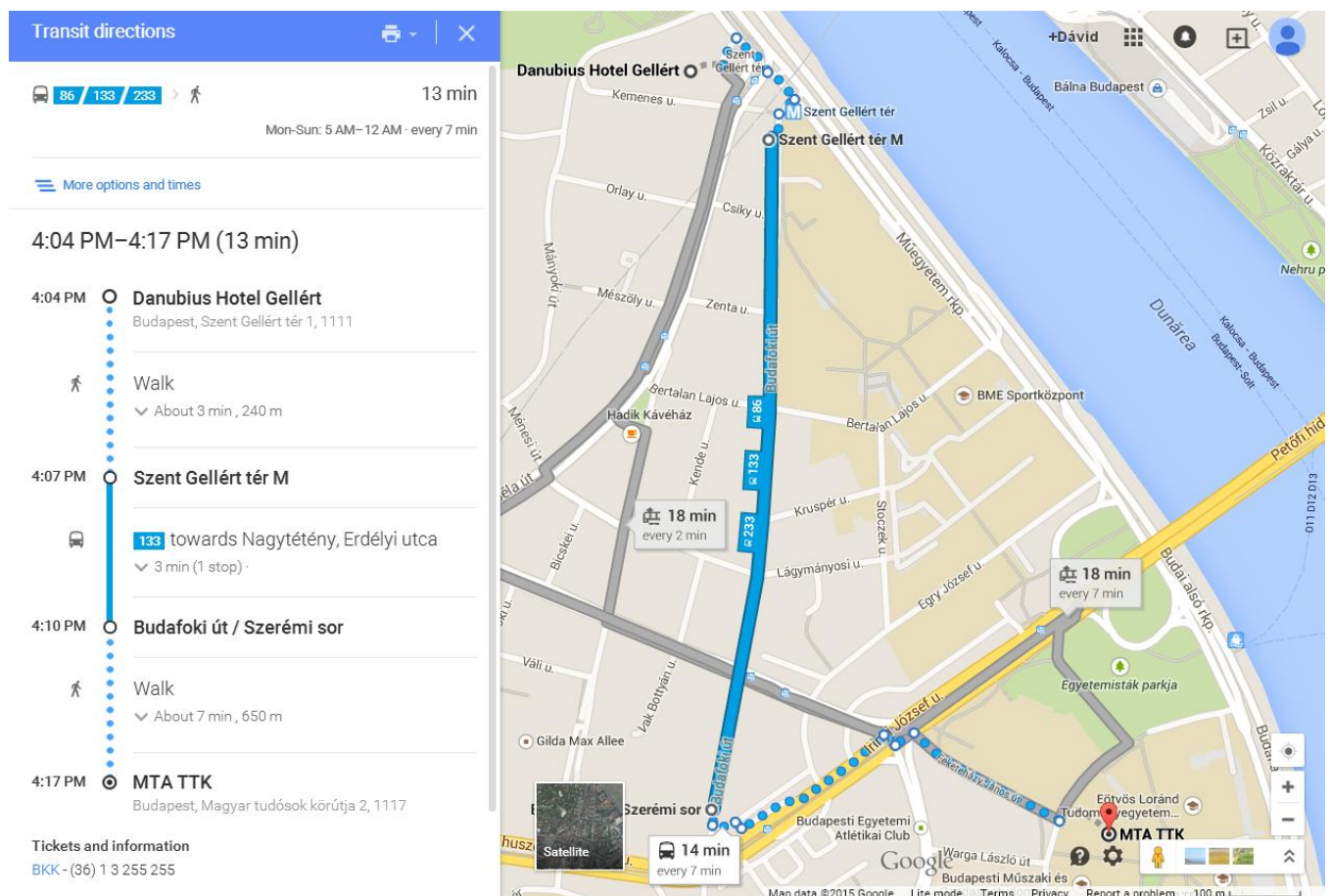
The easiest way to get to our institute from the Hotel Gellért is a short walk along the Danube River. The road between the hotel and the MTA is called *Műgyetem rakpart*, and it takes around 20 minutes to walk from one point to the other. The graphic below shows the route and you can find a [direct link to Google Maps](#).

[illegible]

By public transport

From Hotel Gellért to MTA TTK

If you prefer to travel by public transport, you can take the **bus number 86 or 133 or 233** from 4:00 a.m. to 11:00 p.m. You can get on the bus at *Szent Gellért tér* and travel 1 stop to *Budafoki út / Szerémi sor*. From there it takes a short walk to our institute. All three buses (86, 133, 233) stop at the same bus stops, just catch the one which comes earlier.



From MTA TTK to Hotel Gellért

To get back to Hotel Gellért from MTA TTK, you can take the bus number **86** or **233** from 4:00 a.m. to 11:00 p.m. You can get on the bus at *Budafoki út / Karinthy Frigyes út* and travel 1 stop to *Szent Gellért tér*. The map below shows the exact location of the bus stops.

The screenshot shows a Google Maps interface with transit directions. The left panel displays the route details:

- Transit directions** (Print, Close icons)
- Icons for walking and bus, with bus numbers **86** and **233**.
- 14 min** total travel time.
- Operating hours: Mon-Sun: 4:30 AM–11:30 PM - every 10 min.
- Link: [More options and times](#)
- 4:18 PM–4:32 PM (14 min)**
- Detour** (Warning icon)
- 4:18 PM** **MTA TTK**
Budapest, Magyar tudósok körútja 2, 1117
- Walk**
About 8 min, 600 m
- 4:26 PM** **Budafoki út / Karinthy Frigyes út**
- 86** towards Óbuda, Bogdáni út
3 min (1 stop)
Detour (Warning icon)
- 4:29 PM** **Szent Gellért tér M**
- Walk**
About 3 min, 230 m
- 4:32 PM** **Danubius Hotel Gellért**
Budapest, Szent Gellért tér 1, 1111
- Tickets and information**

The right panel shows a map of the area around the Danube River. A blue line indicates the bus route from Budafoki út / Karinthy Frigyes út to Szent Gellért tér M, and then a short walk to Danubius Hotel Gellért. A callout box shows a **13 min** bus ride every 10 min. The map includes labels for streets like Kelenföldi út, Mészáros u., Zenta u., Bertalan Lajos u., Krusper u., Siozok u., Lágymányosi u., Egy József u., and Irinyi József u. Landmarks like BME Sportközpont, Goldmann György tér, Egyetemisták parkja, and Eötvös Loránd Tudományegyetem are also marked. The Danube River (Dunarek) and the Petőfi Bridge (Petőfi híd) are visible on the right. A scale bar at the bottom right indicates 100 m.

<https://www.google.hu/maps/dir/MTA+TTK,+Budapest,+Magyar+tud%C3%B3sok+k%C3%B6r%C3%BAtja+2,+1117/Danubius+Hotel+Gell%C3%A9rt,+Budapest,+Szent+Gell%C3%A9rt+t%C3%A9r+1,+1111/@47.4786847,19.0527231,16z/am=t/data=!4m14!4m13!1m5!1m1!1s0x4741ddaa35661b67:0xabf1cbff7c176509!2m2!1d19.060182!2d47.474053!1m5!1m1!1s0x4741dc4e63d4fbc0:0x7d8321bd8a82e1d9!2m2!1d19.052308!2d47.483766!3e3>